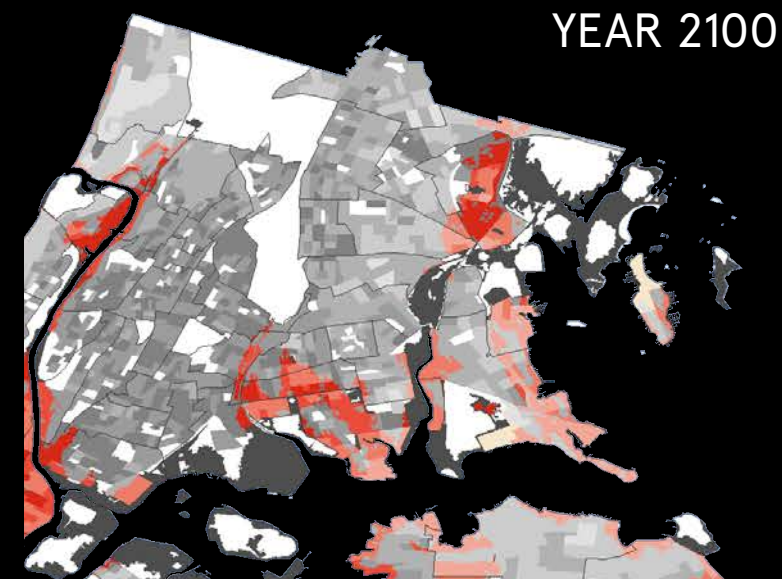
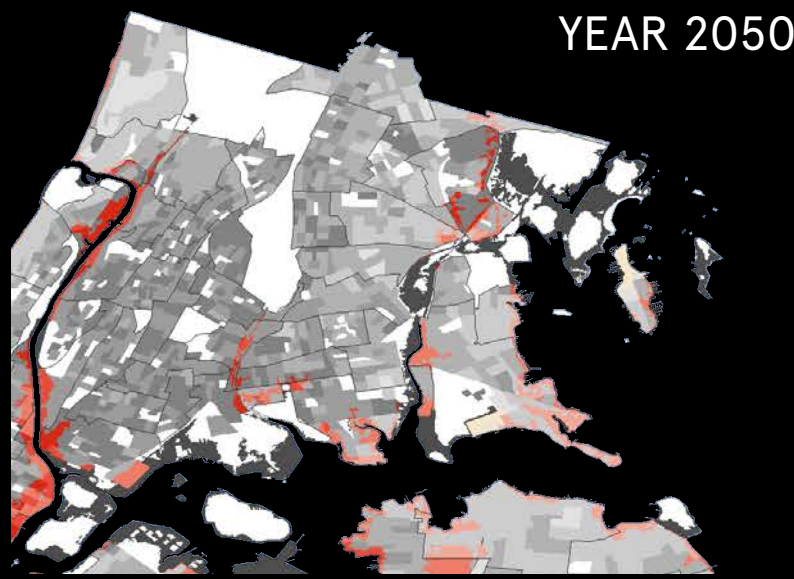
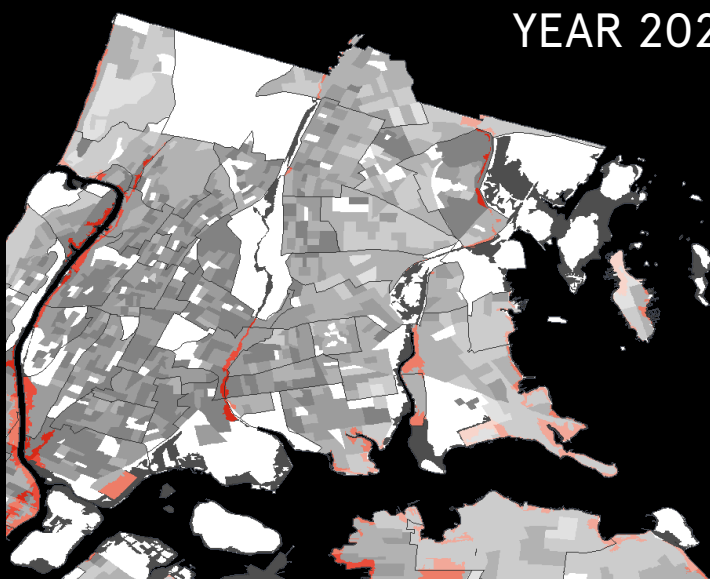


THE BRONX FLOODPLAIN DEMOGRAPHICS

Median Household Income in the 100 year floodplain*



MEDIAN HOUSEHOLD INCOME OF RESIDENTS LIVING IN THE BRONX FLOODPLAIN: YEAR 2020

Median Household Income (for a family of 3, 2018)

(Inside) (Outside)
the 100-year floodplain

		MHI up to \$28,170
		MHI \$28,170 to \$46,950
		MHI \$46,950 to \$75,120
		MHI \$75,120 to \$112,680
		MHI over \$112,680
		No reported MHI



**REBUILD
BY
DESIGN**

These maps were made in collaboration with the Natural Resources Defense Council (NRDC). Household size is for a family of 3 based on 2018 ACS data. For full methodology visit rebuildbydesign.org/our-work/research/who-lives-in-nycs-floodplain

MEDIAN HOUSEHOLD INCOME OF RESIDENTS LIVING IN THE BRONX FLOODPLAIN: YEAR 2050

Median Household Income (for a family of 3, 2018)

(Inside) (Outside)
the 100-year floodplain

Dark Red	Dark Gray	MHI up to \$28,170
Red	Medium Gray	MHI \$28,170 to \$46,950
Light Red	Light Gray	MHI \$46,950 to \$75,120
Orange	White	MHI \$75,120 to \$112,680
Light Orange	White	MHI over \$112,680
White	Dark Gray	No reported MHI



**REBUILD
BY
DESIGN**

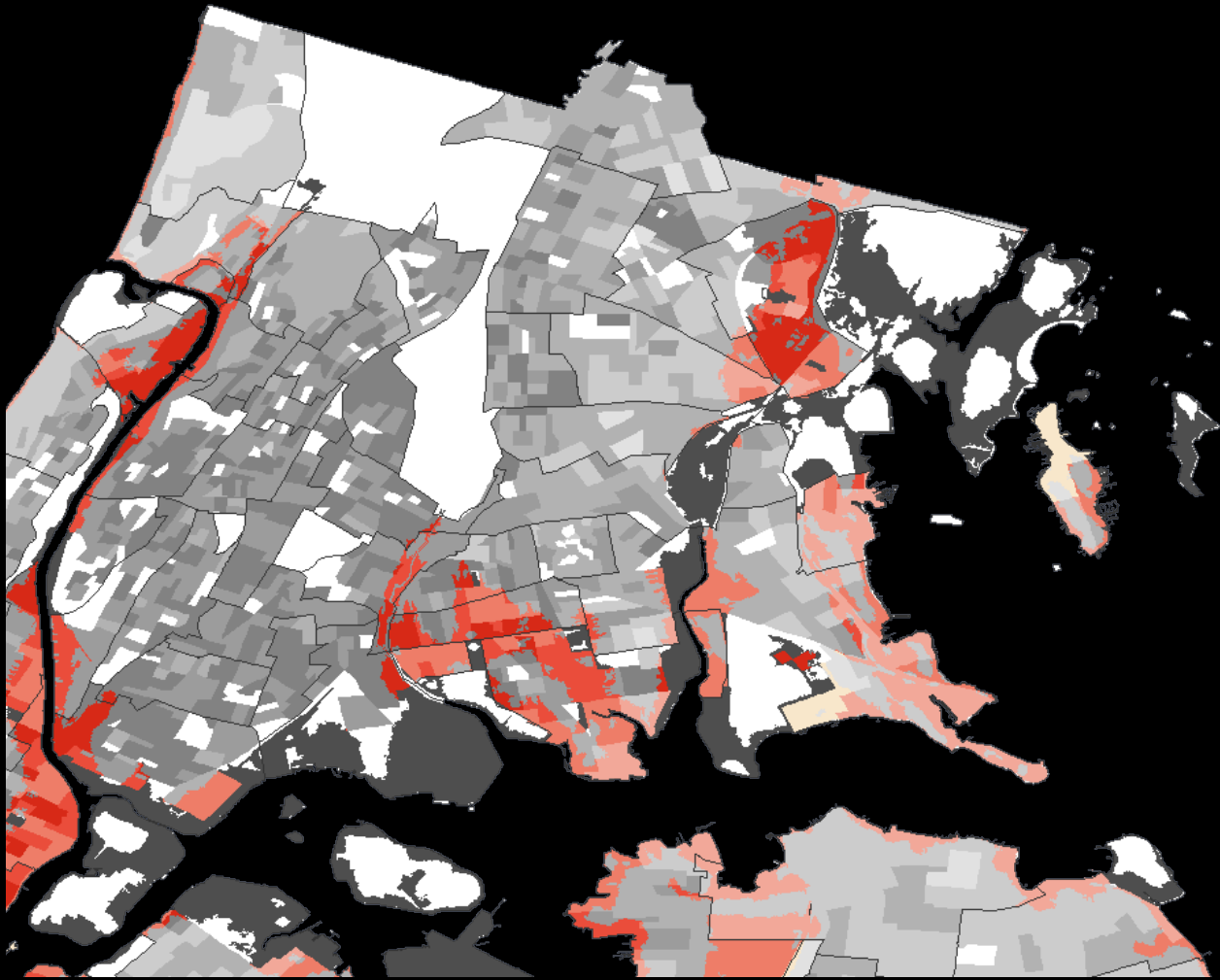
These maps were made in collaboration with the Natural Resources Defense Council (NRDC). Household size is for a family of 3 based on 2018 ACS data. For full methodology visit rebuildbydesign.org/our-work/research/who-lives-in-nycs-floodplain

MEDIAN HOUSEHOLD INCOME OF RESIDENTS LIVING IN THE BRONX FLOODPLAIN: YEAR 2100

Median Household Income (for a family of 3, 2018)

(Inside) (Outside)
the 100-year floodplain

Dark Red	Dark Gray	MHI up to \$28,170
Red	Medium Gray	MHI \$28,170 to \$46,950
Light Red	Light Gray	MHI \$46,950 to \$75,120
Very Light Red	Very Light Gray	MHI \$75,120 to \$112,680
White	White	MHI over \$112,680
White	Dark Gray	No reported MHI

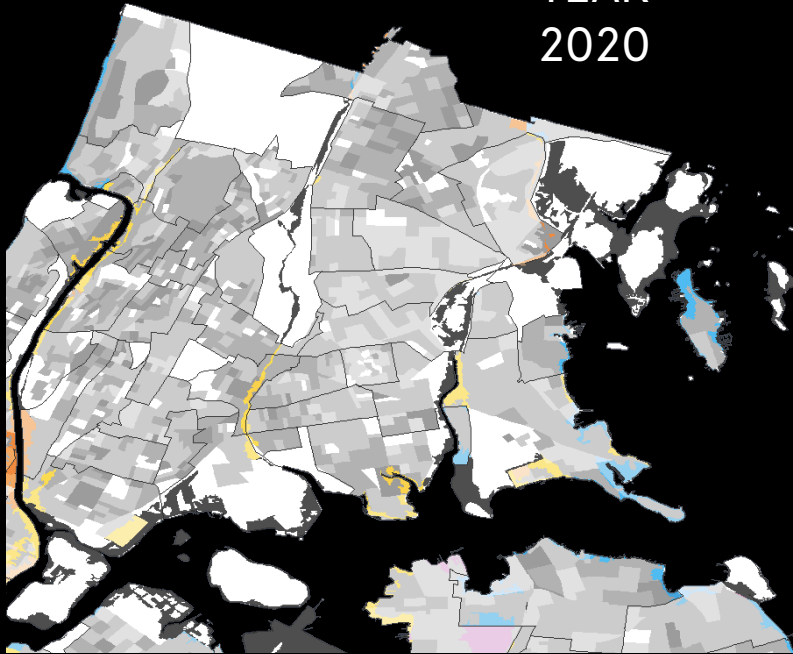


**REBUILD
BY
DESIGN**

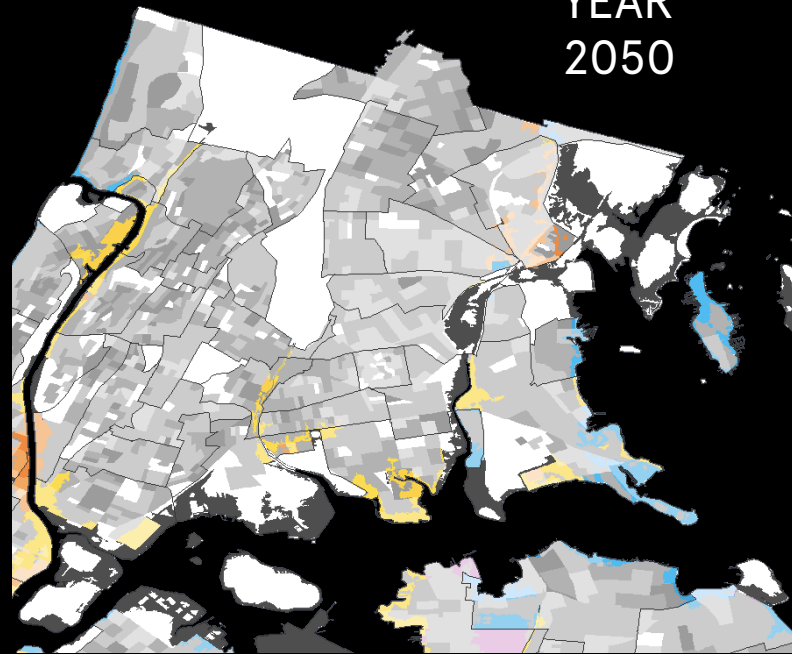
These maps were made in collaboration with the Natural Resources Defense Council (NRDC). Household size is for a family of 3 based on 2018 ACS data. For full methodology visit rebuildbydesign.org/our-work/research/who-lives-in-nycs-floodplain

THE BRONX FLOODPLAIN DEMOGRAPHICS

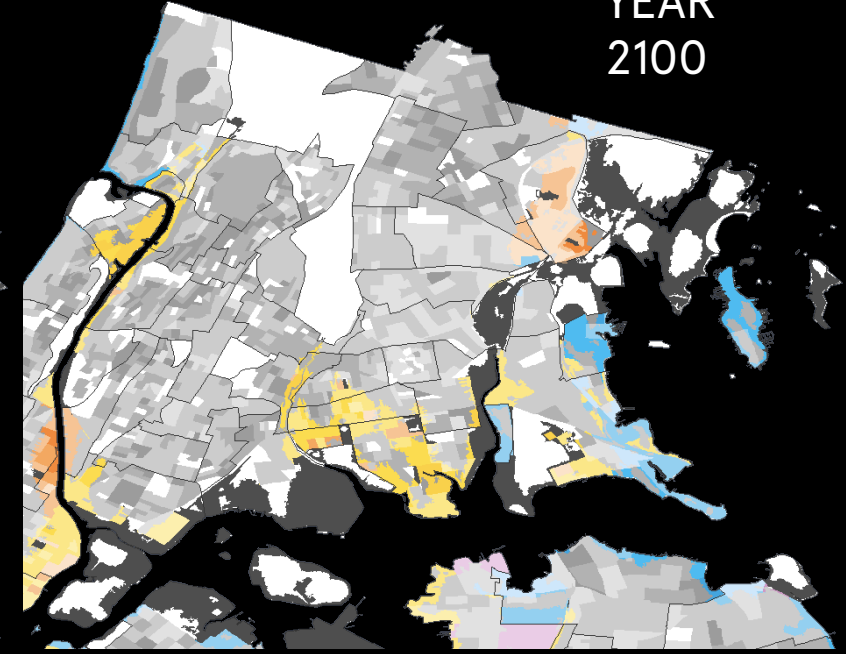
YEAR
2020



YEAR
2050




YEAR
2100



**REBUILD
BY
DESIGN**

Racial/Ethnic Plurality by Block Group (2018)

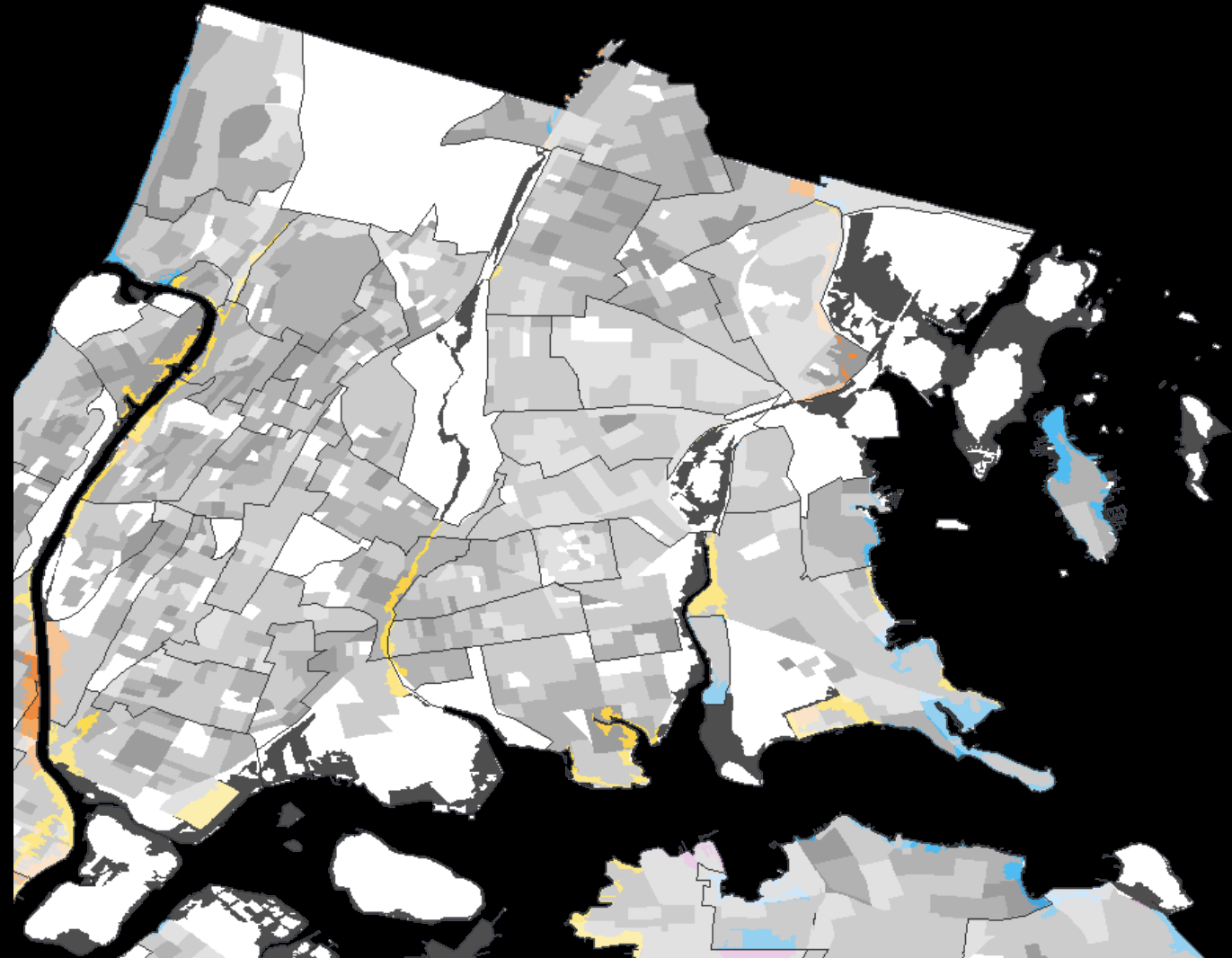
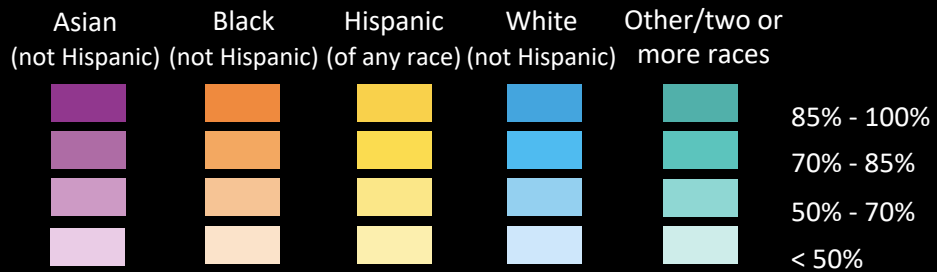
In the 100-year Floodplain



THE BRONX FLOODPLAIN DEMOGRAPHICS: YEAR 2020

Racial/Ethnic Plurality by Block Group (2018)

In the 100-year Floodplain

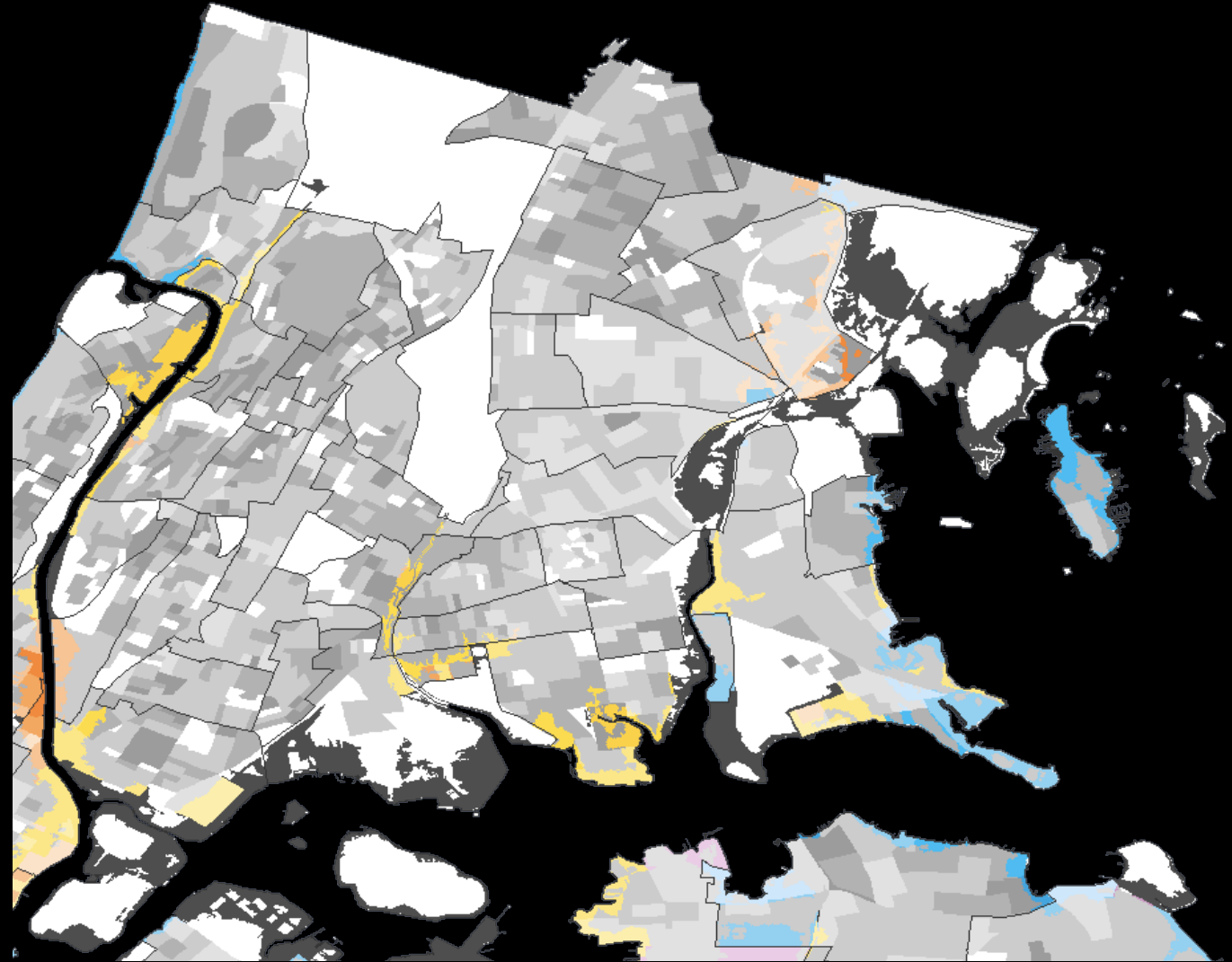
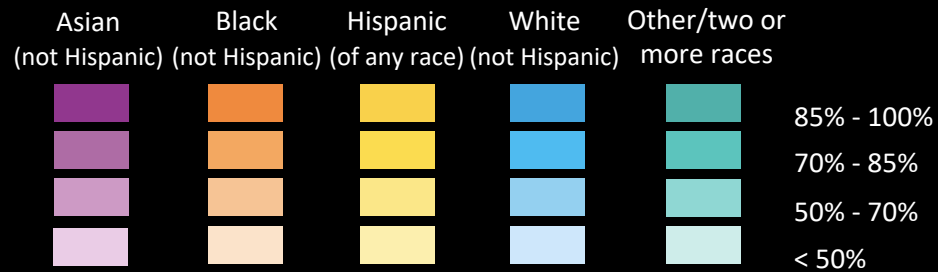


**REBUILD
BY
DESIGN**

THE BRONX FLOODPLAIN DEMOGRAPHICS: YEAR 2050

Racial/Ethnic Plurality by Block Group (2018)

In the 100-year Floodplain

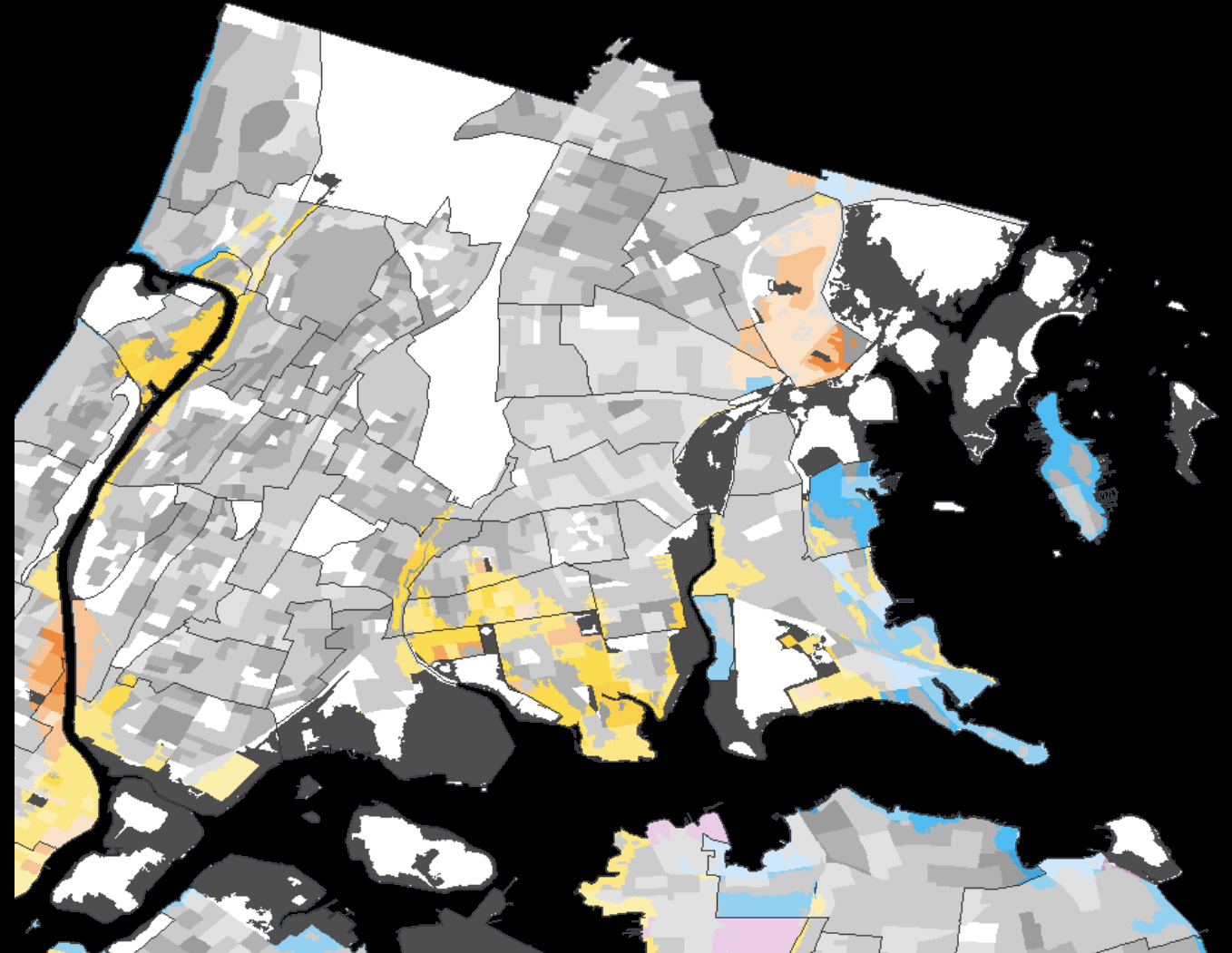
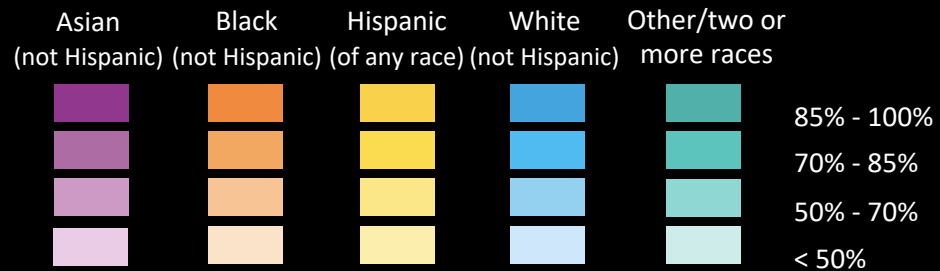


**REBUILD
BY
DESIGN**

THE BRONX FLOODPLAIN DEMOGRAPHICS: YEAR 2100

Racial/Ethnic Plurality by Block Group (2018)

In the 100-year Floodplain



**REBUILD
BY
DESIGN**